



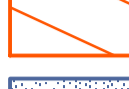








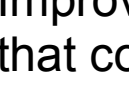


**Arnside and Silverdale AONB DPD Policies Map
Draft Plan Consultation
- November to December 2016**

-  AONB Boundary*
-  Housing
-  Key Settlement Landscape
-  Mixed Use
-  International and National Environmental Designation**
-  Biological Heritage Site / County Wildlife Site*
-  Local Geodiversity Site / Limestone Pavement Order*
-  Scheduled Monument*
-  Listed Buildings*
-  Conservation Area*
-  Open Space
-  Historic Park and Garden*
-  Nature Reserve*
-  Lancashire Mineral Safeguarding Area*

*Note: The Morecambe Bay Limestones and Wetlands Nature Improvement Area is an additional national environmental designation that covers the whole of the Arnside and Silverdale AONB region.

*Note: These designations are made separately to the Local Plan process and may be subject to change.

