








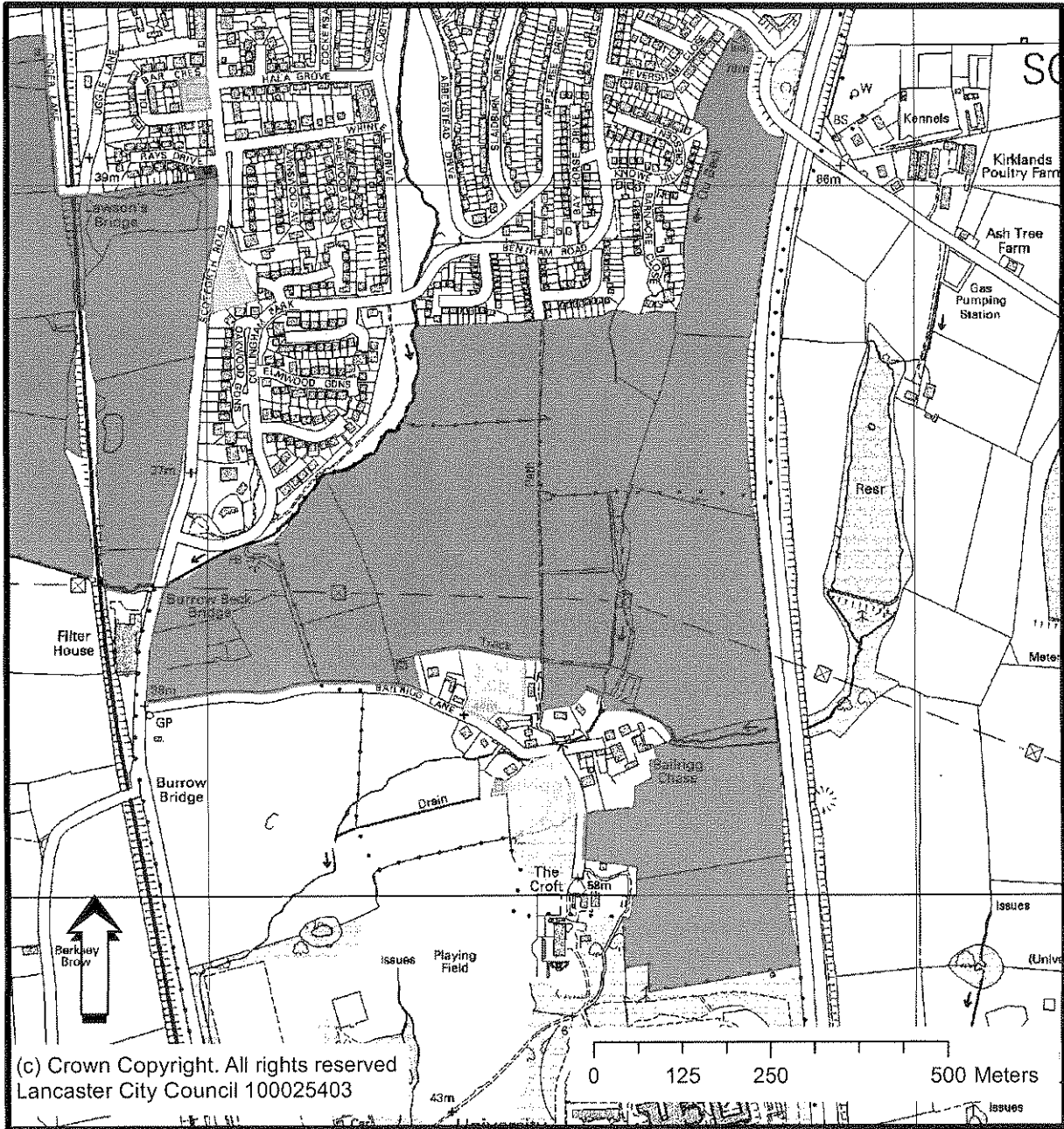
Outcome of Consultant's Assessment
Potential Urban Extension Sites

Plan 1
Land at Whinney Carr
Lancaster

SHLAA Site Reference Number:
286

Key

-  Small Sites (<0.15ha) Not Individually Assessed
-  Not Assessed due to Environmental Constraints
-  Assessed but not included in Trajectory
-  Phase 1 (2009-2013)
-  Phase 2 (2014-2018)
-  Phase 3 (2019-2023)
-  Potential Urban Extension Sites










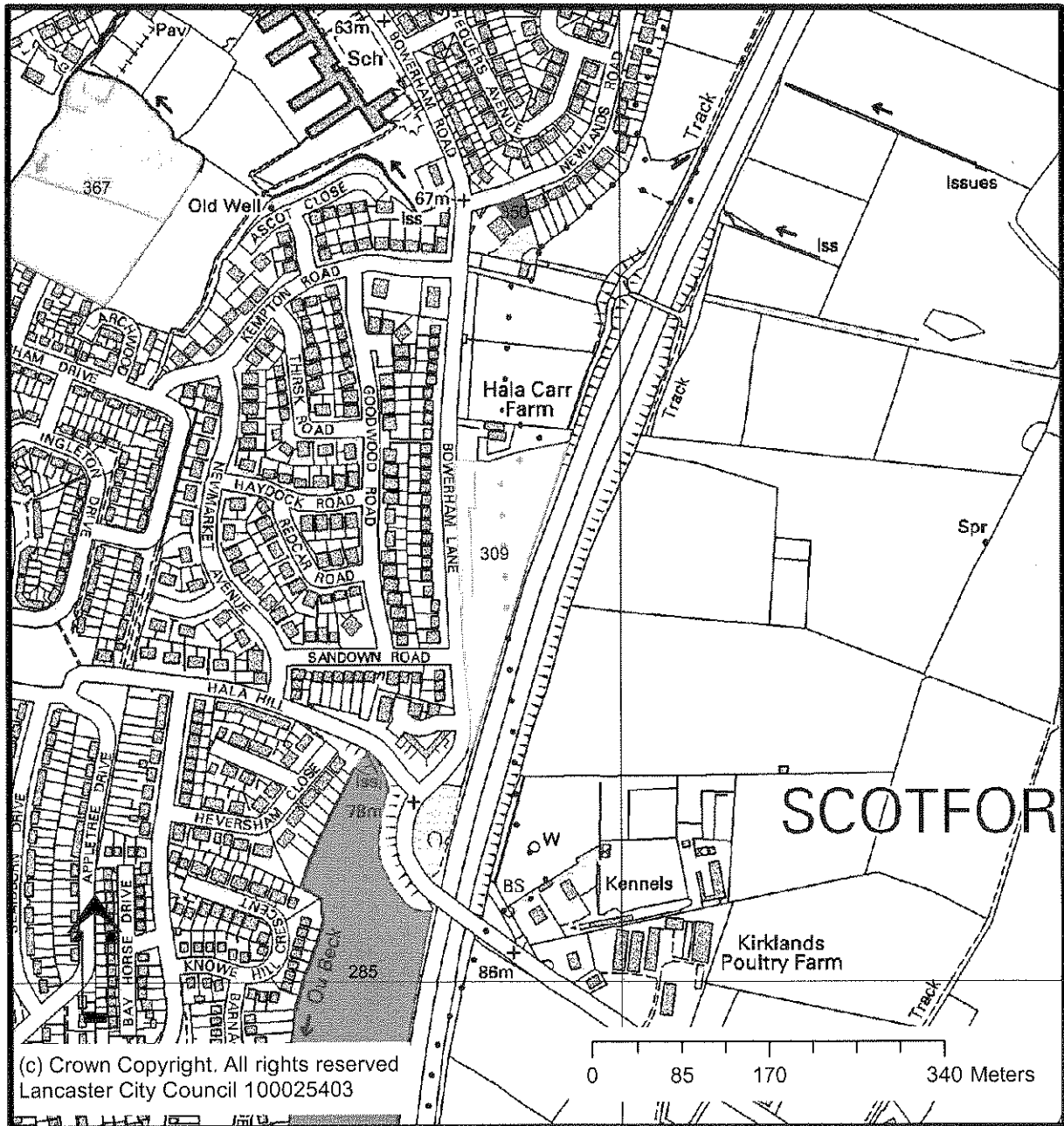
Outcome of Consultant's Assessment
Potential Urban Extension Sites

Plan 2
Land at Bailrigg Lane
Lancaster

SHLAA Site Reference Number:
285

Key

-  Small Sites (<0.15ha) Not Individually Assessed
-  Not Assessed due to Environmental Constraints
-  Assessed but not included in Trajectory
-  Phase 1 (2009-2013)
-  Phase 2 (2014-2018)
-  Phase 3 (2019-2023)
-  Potential Urban Extension Sites



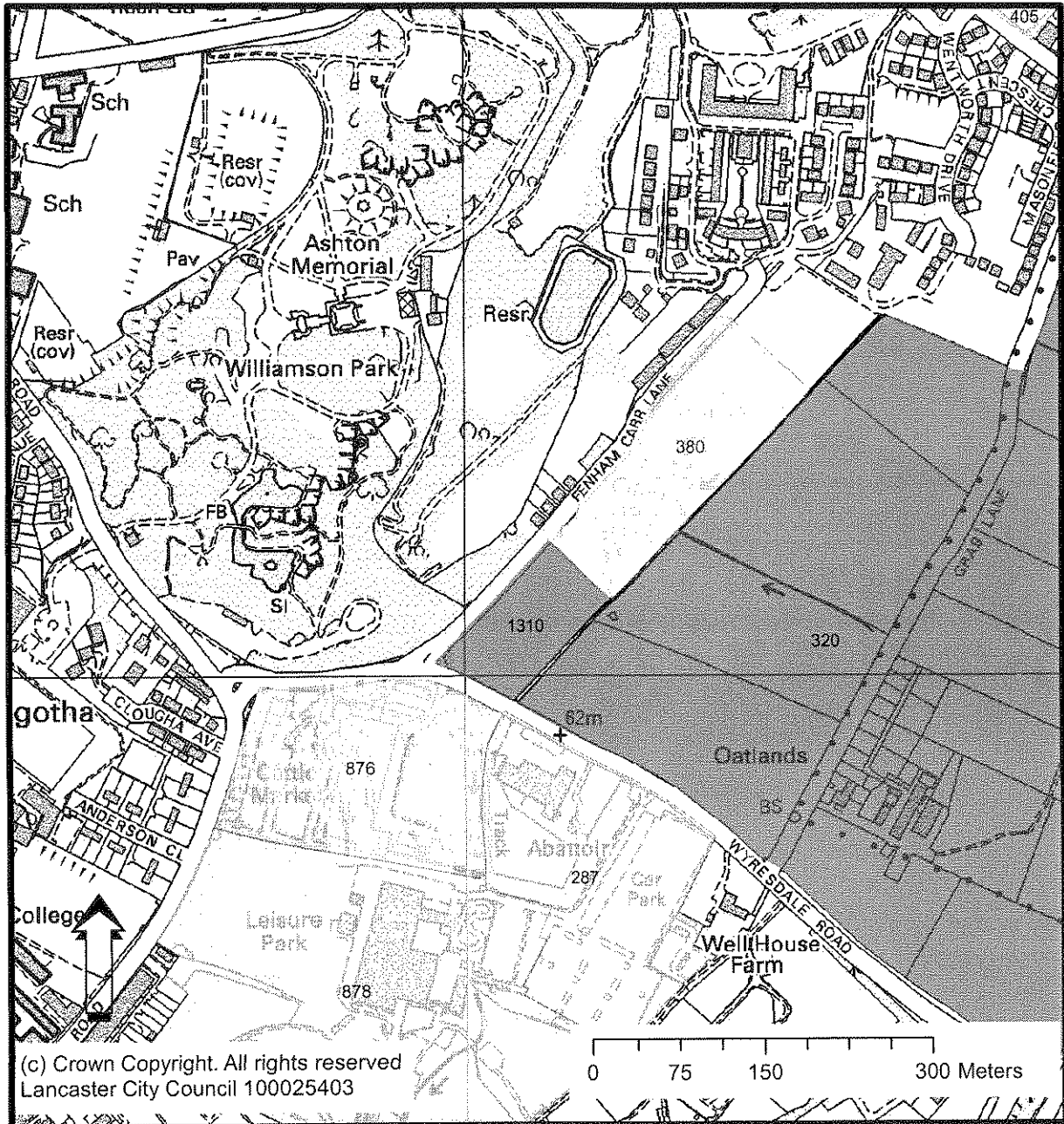
Outcome of Consultant's Assessment
Potential Urban Extension Sites

Plan 3
Land to the East of Bowerham Lane
Lancaster

SHLAA Site Reference Number:
309

Key

- Small Sites (<0.15ha) Not Individually Assessed
- Not Assessed due to Environmental Constraints
- Assessed but not included in Trajectory
- Phase 1 (2009-2013)
- Phase 2 (2014-2018)
- Phase 3 (2019-2023)
- Potential Urban Extension Sites



Outcome of Consultant's Assessment
Potential Urban Extension Sites

Plan 5
Land off Wyresdale Road
Lancaster

SHLAA Site Reference Number:
1310

Key

- Small Sites (<0.15ha) Not Individually Assessed
- Not Assessed due to Environmental Constraints
- Assessed but not included in Trajectory
- Phase 1 (2009-2013)
- Phase 2 (2014-2018)
- Phase 3 (2019-2023)
- Potential Urban Extension Sites